DocuSign Envelope ID: FAD3D83C-0933-43F8-BE18-BD3E1BF5187B

PROJ. REFERENCE NO.	SHEET NO.
17BP.4.R.89	TMP-3

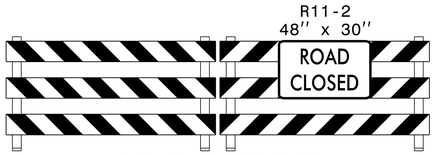

TYPE III BARRICADE(S)
1

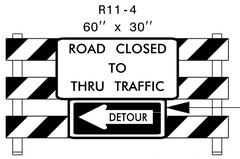

M4-10L
48" x 18"

TYPE III BARRICADE
2

M4-10R
48" x 18"

TYPE III BARRICADE
3

SD-1
36"X18"
M4-8
24"X12"
M5-1L
21"X15"

A

SD-1
36"X18"
M4-8
24"X12"
M6-1
21"X15"

B

SD-1
36"X18"
M4-8
24"X12"
M5-1R
21"X15"

C

SD-1
36"X18"
M4-8
24"X12"
M6-1
21"X15"

D

SD-1
36"X18"
M4-8a
24"X12"

E

W20-3
48" X 48"

F

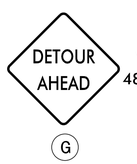

W20-2
48" X 48"

G

W20-3
48" X 48"

H

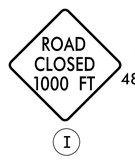

W20-3
48" X 48"

I

W20-3
48" X 48"

J

W20-3
48" X 48"

NEXT RIGHT
SP-4R
42" X 12"

K

W20-3
48" X 48"

NEXT LEFT
SP-4L
42" X 12"

L

NOTE:
FOR TRAFFIC CONTROL DEVICES AND SIGNING INFORMATION REFER TO ROADWAY STANDARD DRAWING NO. 1101.03 SHEET 1.

REFER TO SHEET SD-1 FOR SIGN DESIGN.

SIGNS K AND L SHALL BE LOCATED 500' PRIOR TO SR 1754 (ZION CHURCH RD).

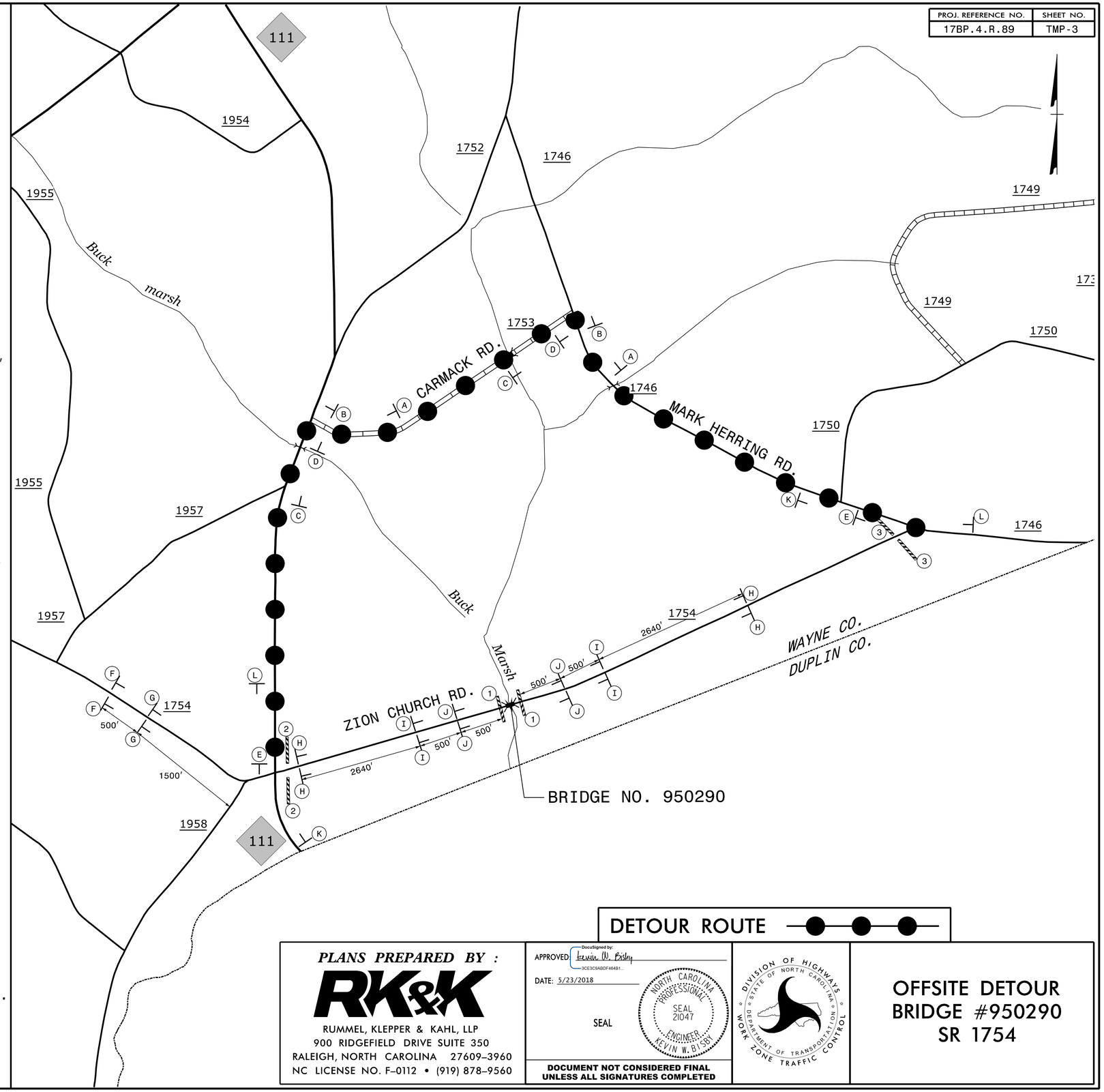

DETOUR ROUTE

PLANS PREPARED BY :

RK&K

RUMMEL, KLEPPER & KAHL, LLP
900 RIDGEFIELD DRIVE SUITE 350
RALEIGH, NORTH CAROLINA 27609-3960
NC LICENSE NO. F-0112 • (919) 878-9560

APPROVED: DocuSigned by: Kevin W. Bisby 3CE3C9A8DF464B1...

DATE: 5/23/2018

SEAL

NORTH CAROLINA PROFESSIONAL SEAL 21047 ENGINEER KEVIN W. BISBY

DOCUMENT NOT CONSIDERED FINAL UNLESS ALL SIGNATURES COMPLETED

DIVISION OF HIGHWAYS
STATE OF NORTH CAROLINA
DEPARTMENT OF TRANSPORTATION
WORK ZONE TRAFFIC CONTROL

OFFSITE DETOUR
BRIDGE #950290
SR 1754

2/14/2018
290_TMP_tmp03.dgn
localuser